



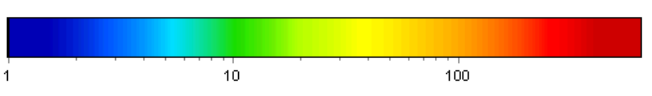

**Conseil Général**  




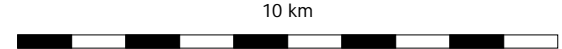




**SkyTEM Survey, Mayotte 2010**



**Mean resistivity, depth 5 m to 10 m [ohmm]**  
 Spatially constrained inversion: Smooth model - Grid method: Kriging, search radius 500m

  
 10 km  
 UTM Zone 38S WGS84